Appendix A
Maps

A series of maps has been prepared to assist planners, public officials and citizens to understand Irasburg and to assist in the planning process, and governmental and business decisions. These maps are for planning purposes only. The policies and actions, and associated narative discussions in the body of the Town Plan prevail as the guidelines for the Town's futre growth.

Base Map 95
Transportation
Utilities & Facilities
Education

Land Cover Map 96

Land Use Map 97

Natural Resource Constraints Map 98

Commercial Utility Scale Solar Siting Map 99

Commercial Scale Wind Energy Siting Map 100

Woody Biomass Map 101

Irasburg Forest Blocks Map 102

Irasburg Wildlife Connectors Map 103

Irasburg Wildlife Blocks Map 104

Proposed Village Center Designation Map 105

Map of Irasburg c.1878 106

Irasburg, VT Base Map

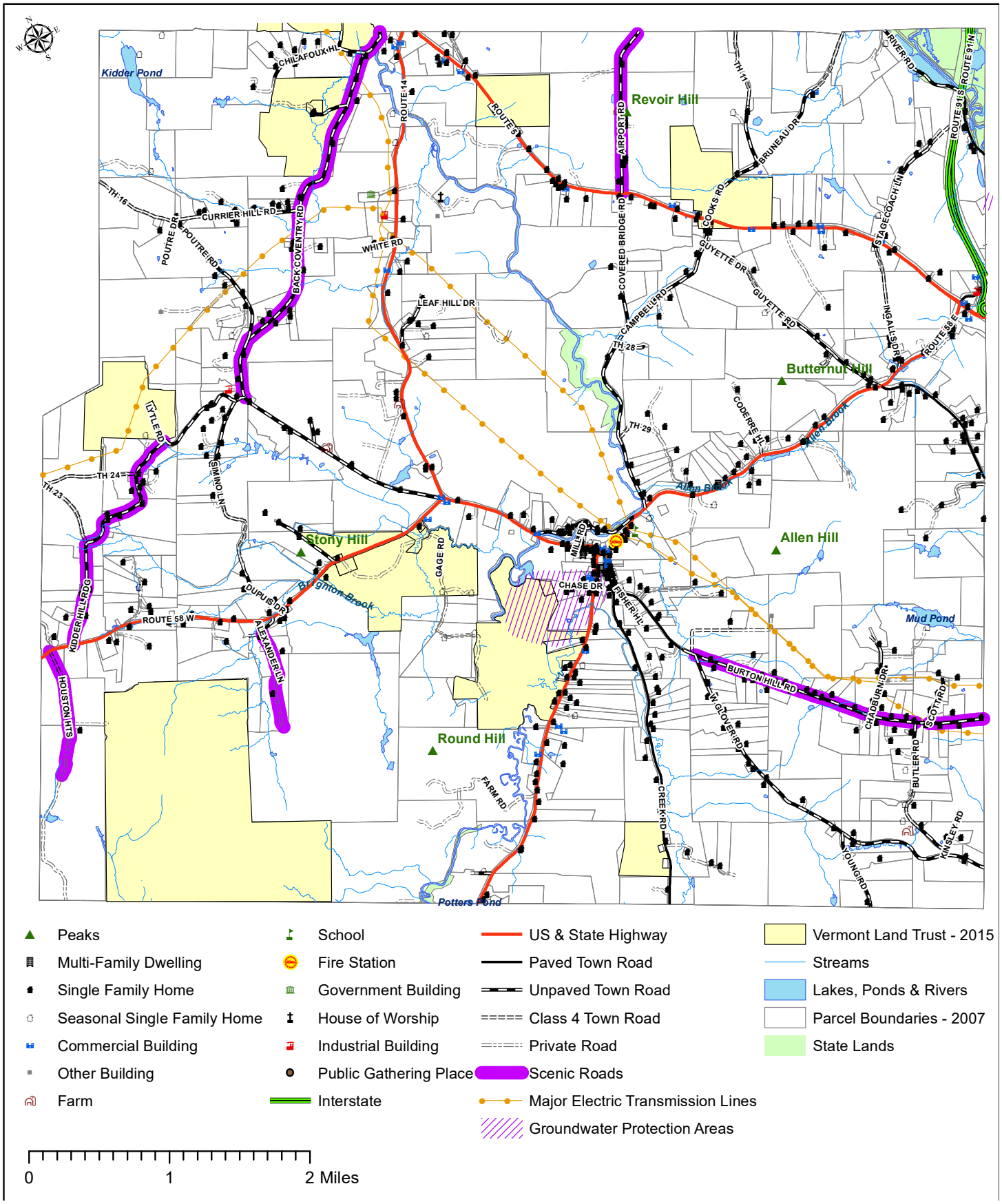

Irasburg, VT Land Cover Map

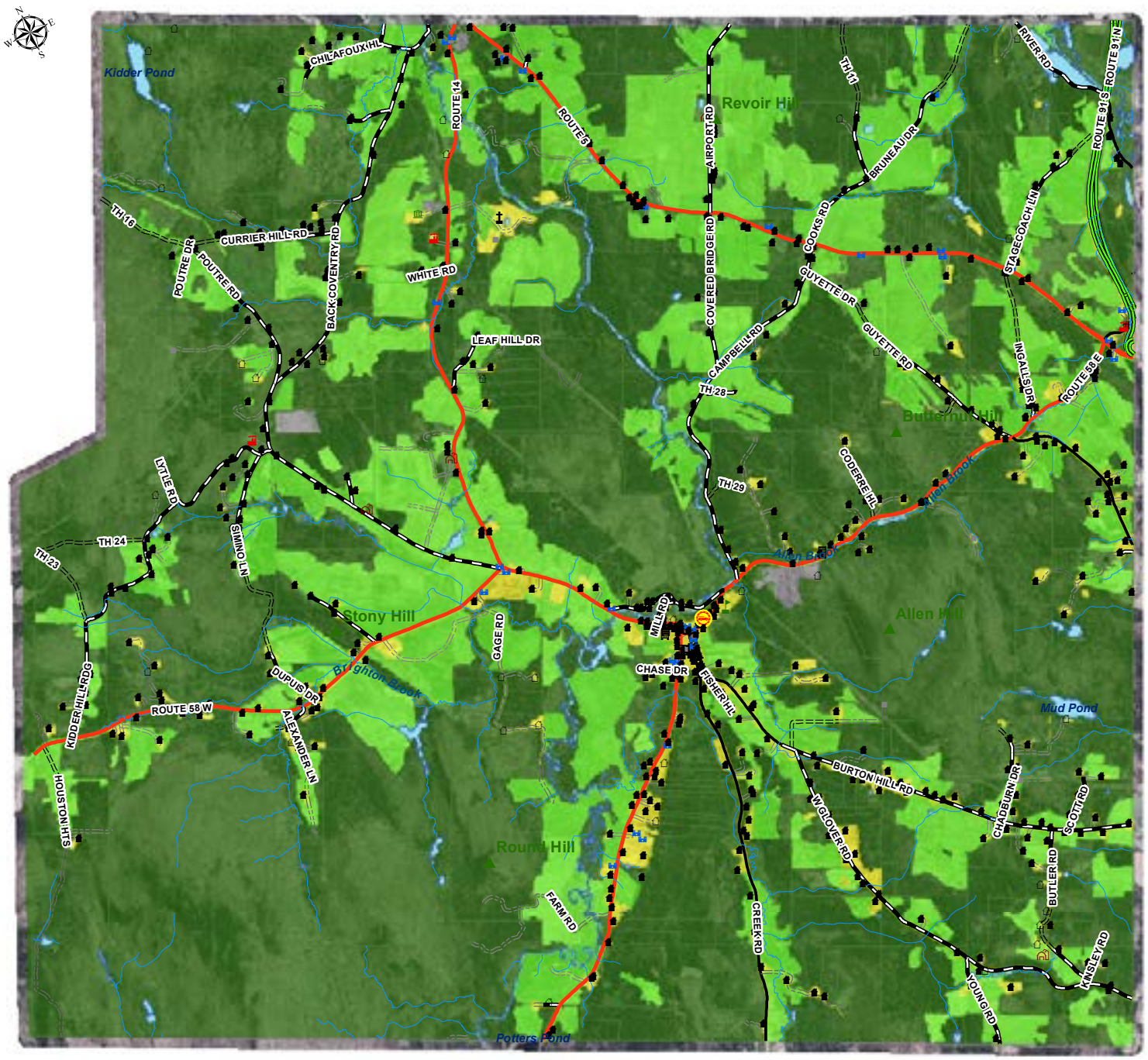

- Multi-Family Dwelling
- Single Family Home Seasonal
- Single Family Home
- Commercial Building
- Other Building
- Farm
- School
- Fire Station
- Government Building
- House of Worship
- Industrial Building Public
- Gathering Place

- Interstate
- US & State Highway
- Paved Town Road
- Unpaved Town
- Road Class 4 Town
- Road Private Road
- Streams

Land Cover

- Developed
- Open/Agricultural Forested
- Barren
- Lakes, Ponds & Rivers
- Parcel Boundaries - 2007

0 1 2 Miles

DRAFT

Irasburg, VT Land Use Map

Irasburg, VT Natural Resources Constraints Map

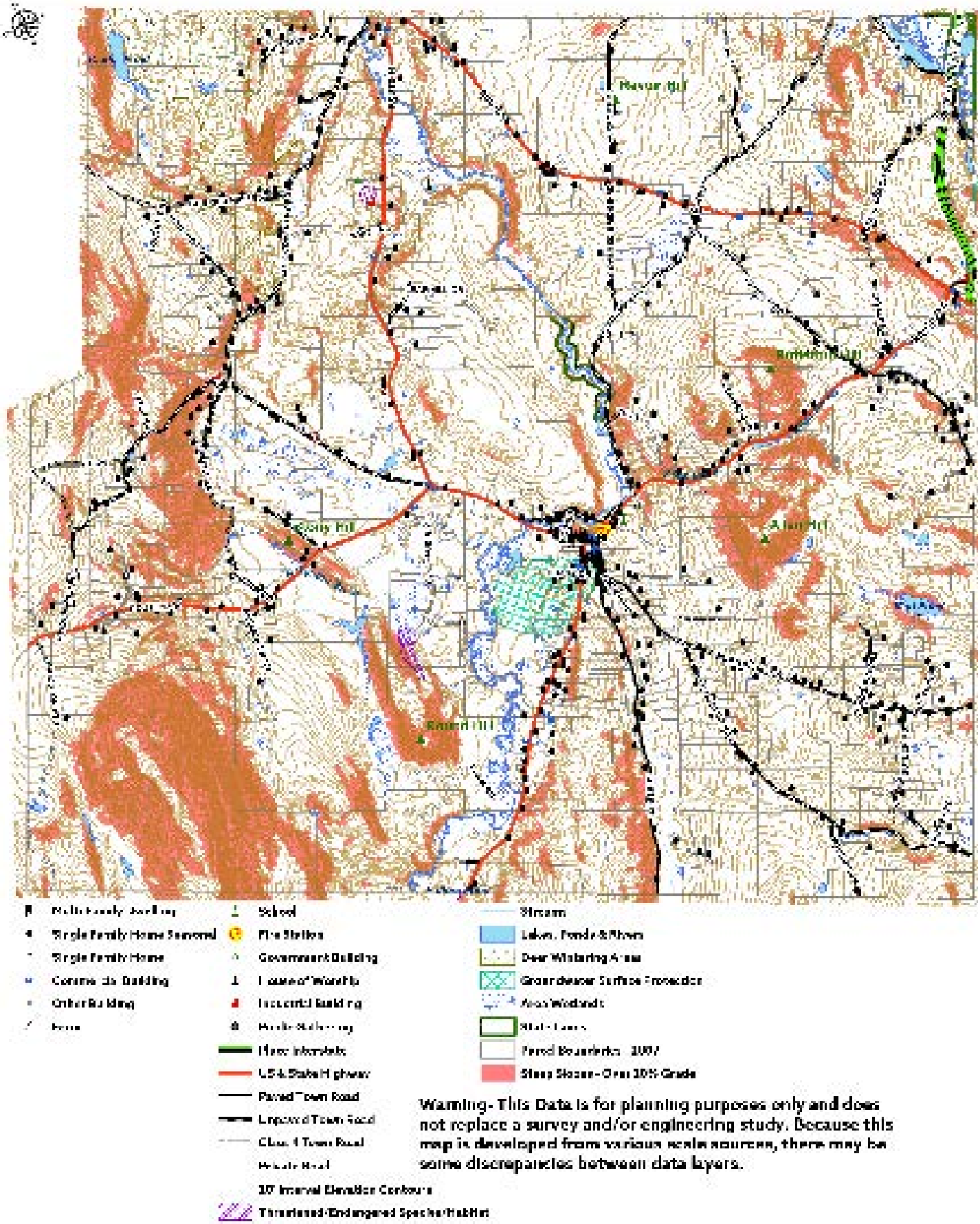

Irasburg, VT Commercial Utility Scale Solar Siting Map

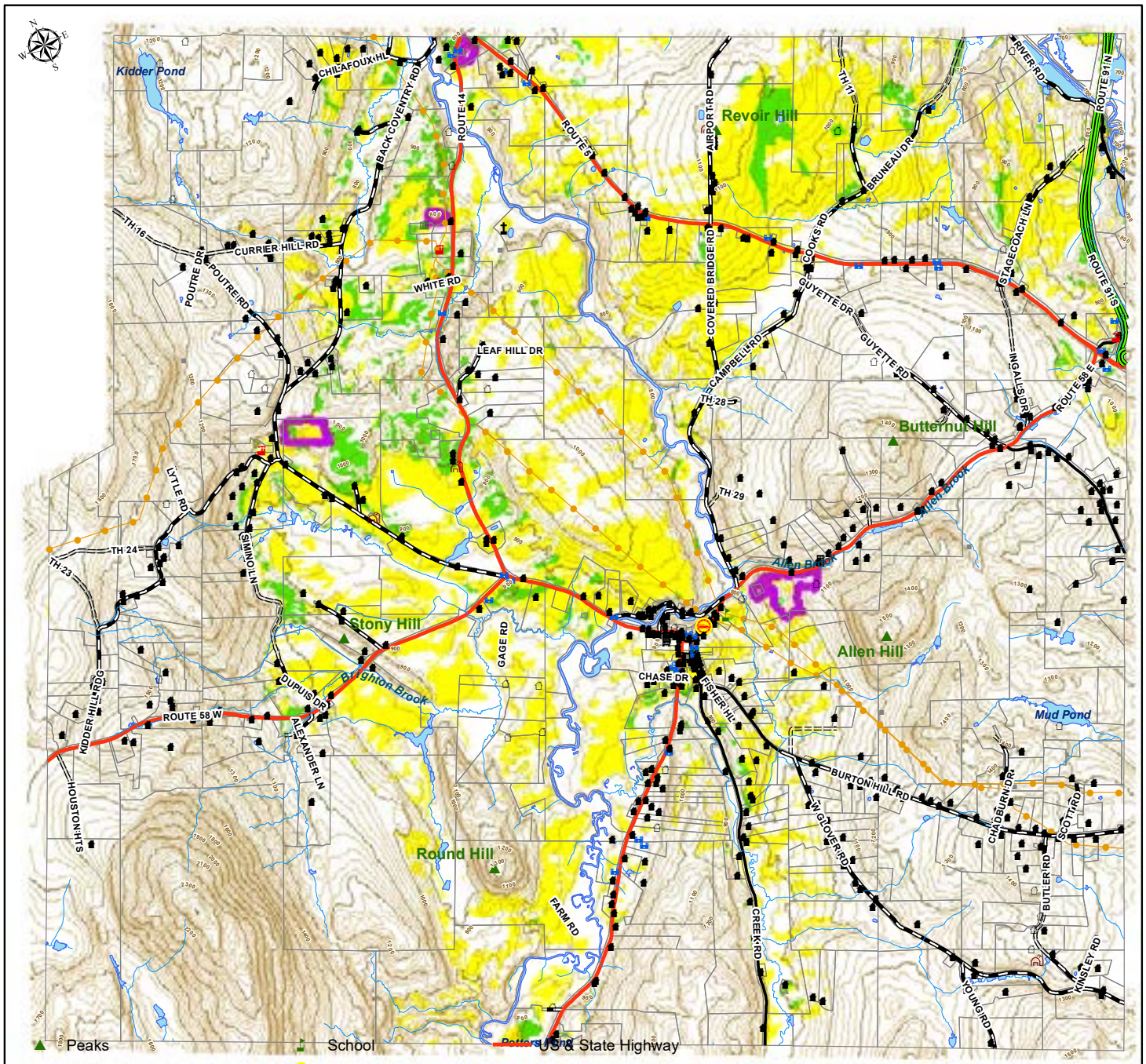

Warning- This Data is for planning purposes only and does not replace a survey and/or engineering study. Because this map is developed from various scale sources, there may be some discrepancies between data layers.

Irasburg, VT Commercial Scale Wind Energy Siting Map

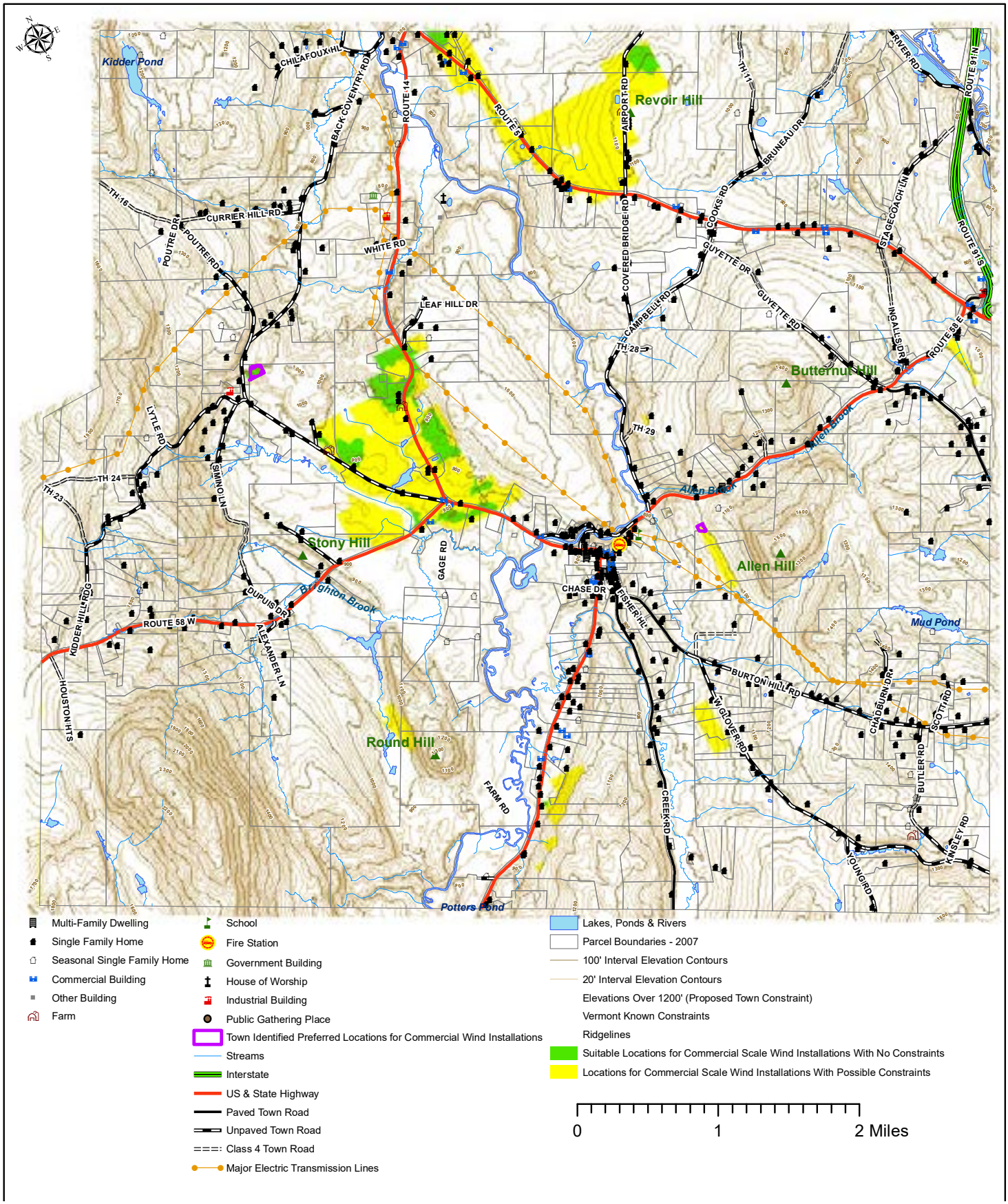

Irasburg, VT Woody Biomass Map

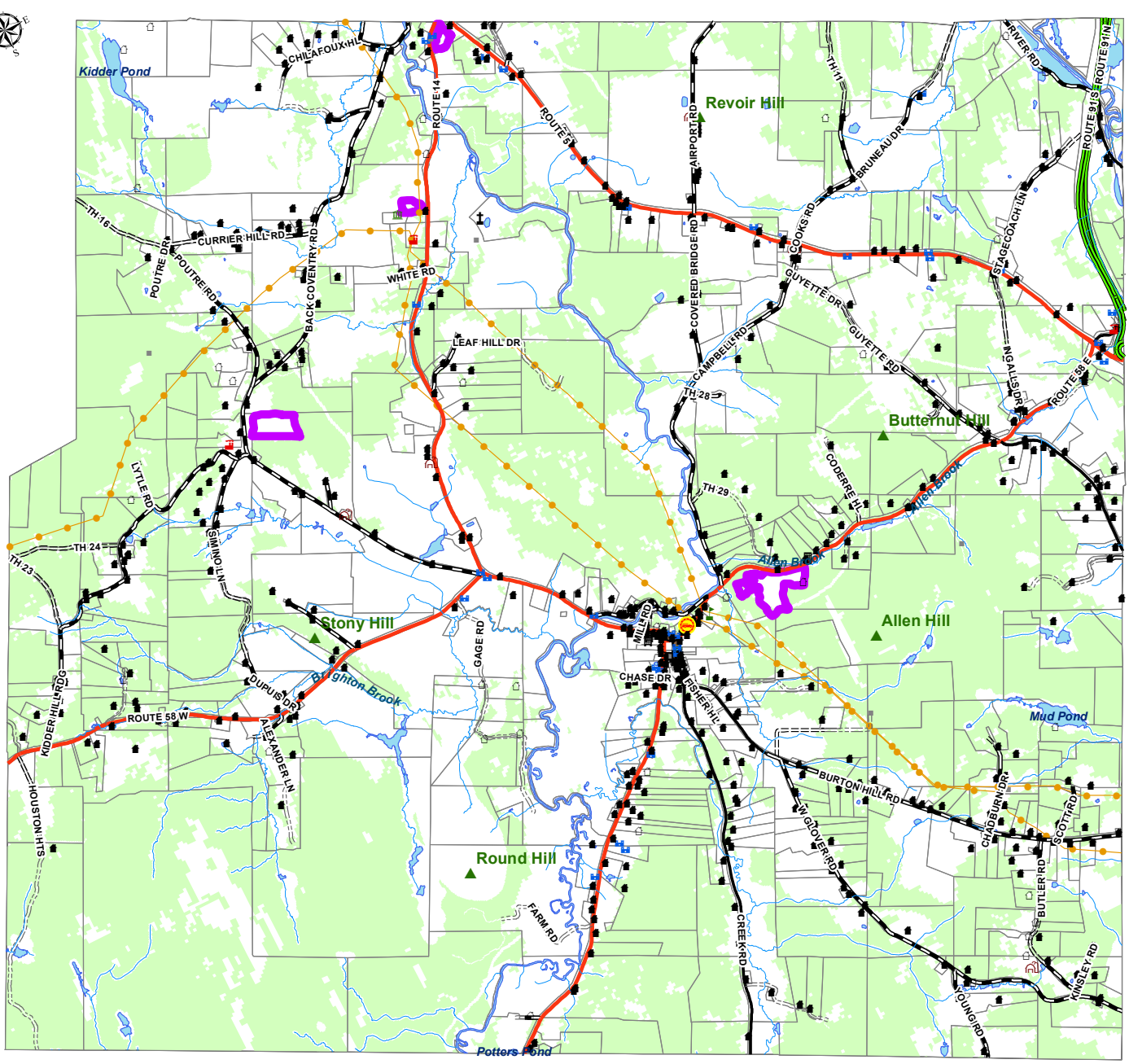

Multi-Family Dwelling
Single Family Home
Seasonal Single Family Home
Commercial Building
Other Building
Farm
School
Fire Station
Government Building
House of Worship
Industrial Building
Public Gathering Place
Streams
Interstate
US & State Highway
Paved Town Road
Unpaved Town Road
Class 4 Town Road
Private Road
Major Electric Transmission Lines
Town Identified Preferred Areas for Commercial/Industrial Energy Installations
Lakes, Ponds & Rivers
Parcel Boundaries - 2007
Woody Biomass Resource Areas

0 1 2 Miles

Warning- This Data is for planning purposes only and does not replace a survey and/or engineering study. Because this map is developed from various scale sources, there may be some discrepancies between data layers.

Irasburg Forest Blocks Map

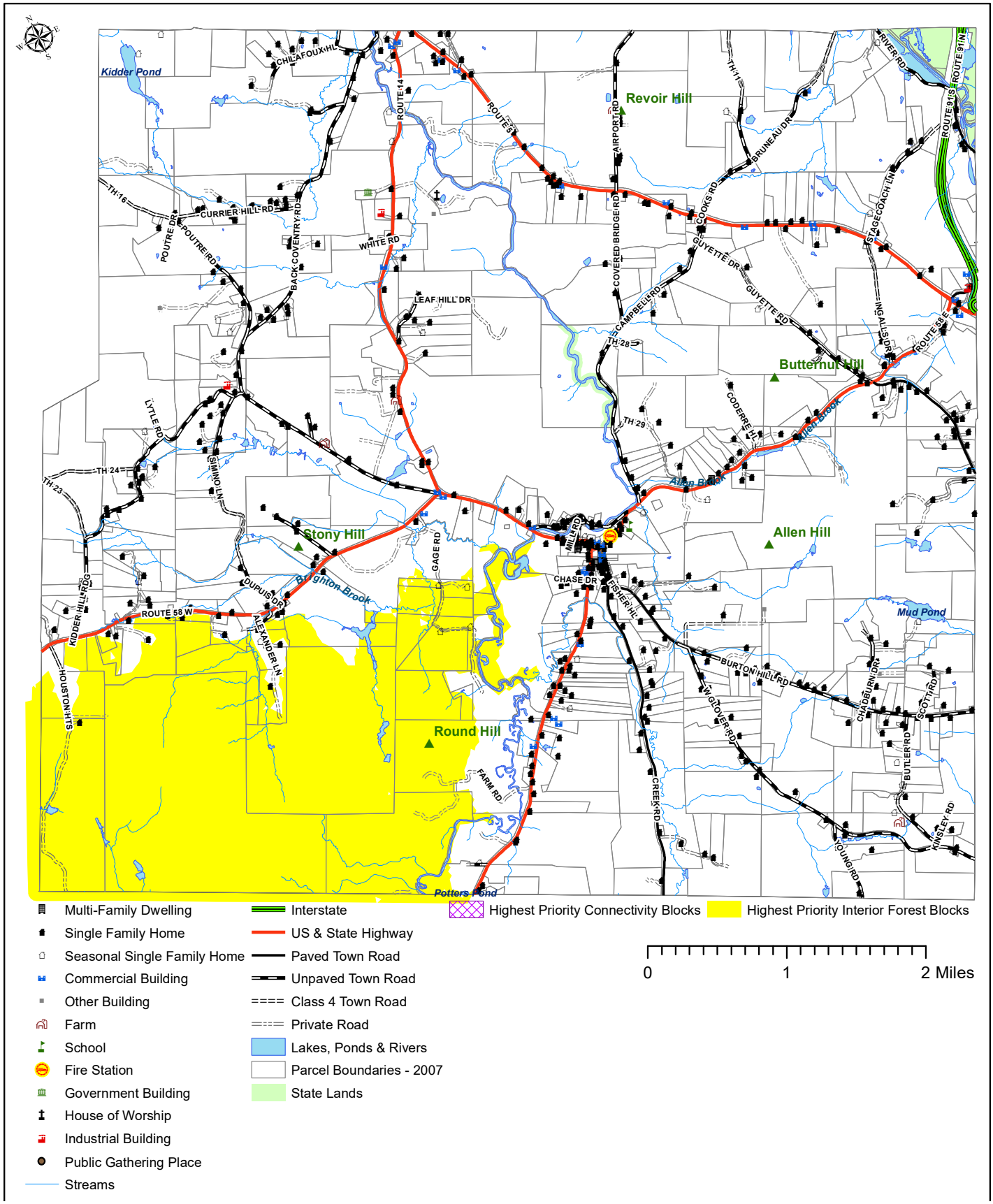

Irasburg Wildlife Connectors Map

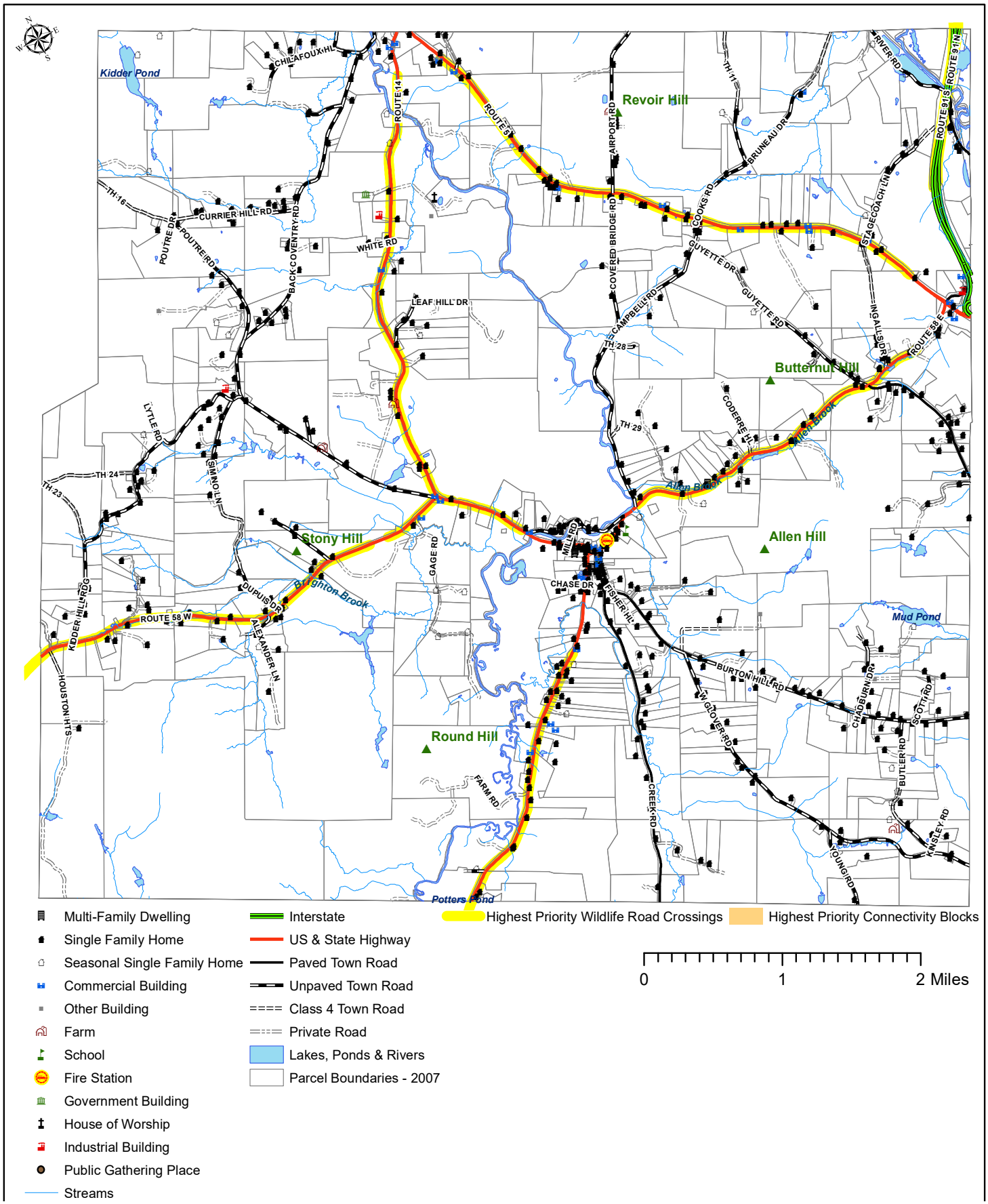

Irasburg Wildlife Blocks Map

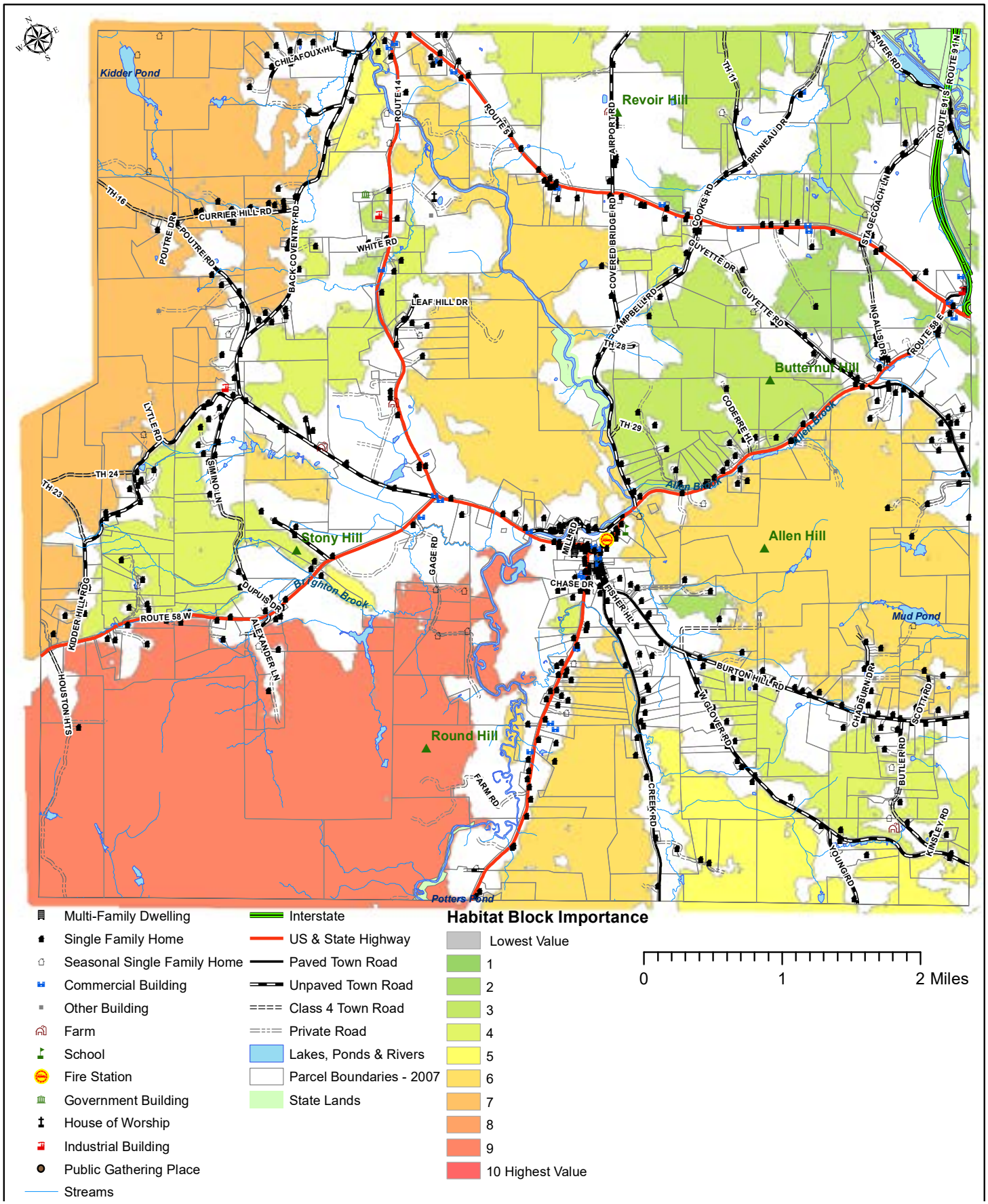

Proposed Village Center Designation Map

Source: Irasburg Fire District #1 (Village Water System)

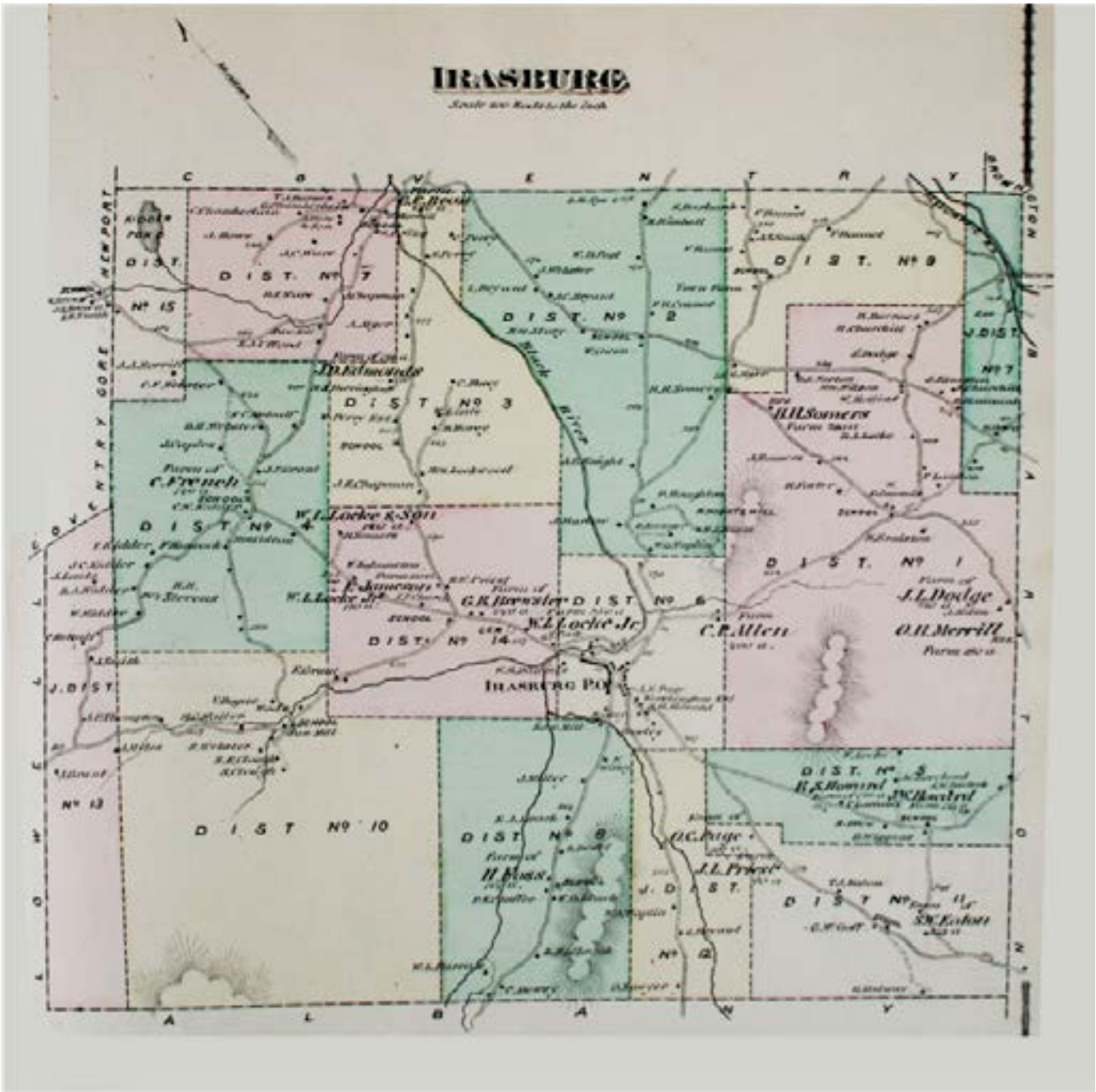

Map showing residential development in Irasburg in 1878. Note the presence of 11 district schools. Except for school consolidation, twenty-first-century development in Irasburg follows essentially the same pattern of residential dwellings located along the principal routes radiating from the concentrated Village Center. From Atlas of Lamoille and Orleans Counties VT, F.W. Beers & Co., New York 1878.